

Constantino, Mike

From: Anne Cooper [ACooper@Polsinelli.com]
Sent: Tuesday, March 15, 2011 10:43 AM
To: Constantino, Mike; Kara Friedman
Subject: RE: 11-004
Attachments: Crest Hill Mapquest Maps.pdf; pdf

Mike,

Here are the map quest printouts.

Anne



Anne M. Cooper
Attorney

161 N. Clark Street
Suite 4200
Chicago, IL 60601

tel: 312.873.3606
fax: 312.873.2957

acooper@polsinelli.com
Add me to your address book...



please consider the environment before printing this email.

From: Constantino, Mike [mailto:Mike.Constantino@Illinois.gov]
Sent: Tuesday, March 15, 2011 10:07 AM
To: Kara Friedman; Anne Cooper
Subject: 11-004

Hi Anne:

I need the map quest printouts for this application. I can't find them in the application for permit.

Mike Constantino
Illinois Department of Public Health
525 West Jefferson
Springfield, Illinois 62761
Fax:(217) 785-4111
Phone:(217) 785-1557

This electronic mail message contains CONFIDENTIAL information which is (a) ATTORNEY -

CLIENT PRIVILEGED COMMUNICATION, WORK PRODUCT, PROPRIETARY IN NATURE, OR OTHERWISE PROTECTED BY LAW FROM DISCLOSURE, and (b) intended only for the use of the Addressee(s) named herein. If you are not an Addressee, or the person responsible for delivering this to an Addressee, you are hereby notified that reading, copying, or distributing this message is prohibited. If you have received this electronic mail message in error, please reply to the sender and take the steps necessary to delete the message completely from your computer system.

IRS CIRCULAR 230 DISCLOSURE: Unless expressly stated otherwise, any U.S. federal tax advice contained in this e-mail, including attachments, is not intended or written by Polsinelli Shughart PC to be used, and any such tax advice cannot be used, for the purpose of avoiding penalties that may be imposed by the Internal Revenue Service.



MAPQUEST

Notes

Silver Cross Renal West

Trip to 1051 Essington Rd

Joliet, IL 60435-2801

2.01 miles - about 4 minutes



2660 Caton Farm Rd, Crest Hill, IL 60435-1307



1. Start out going WEST on CATON FARM RD toward CHEVY CHASE DR.

go 0.3 mi



2. Turn LEFT onto ESSINGTON RD.

go 1.7 mi



3. 1051 ESSINGTON RD is on the RIGHT.

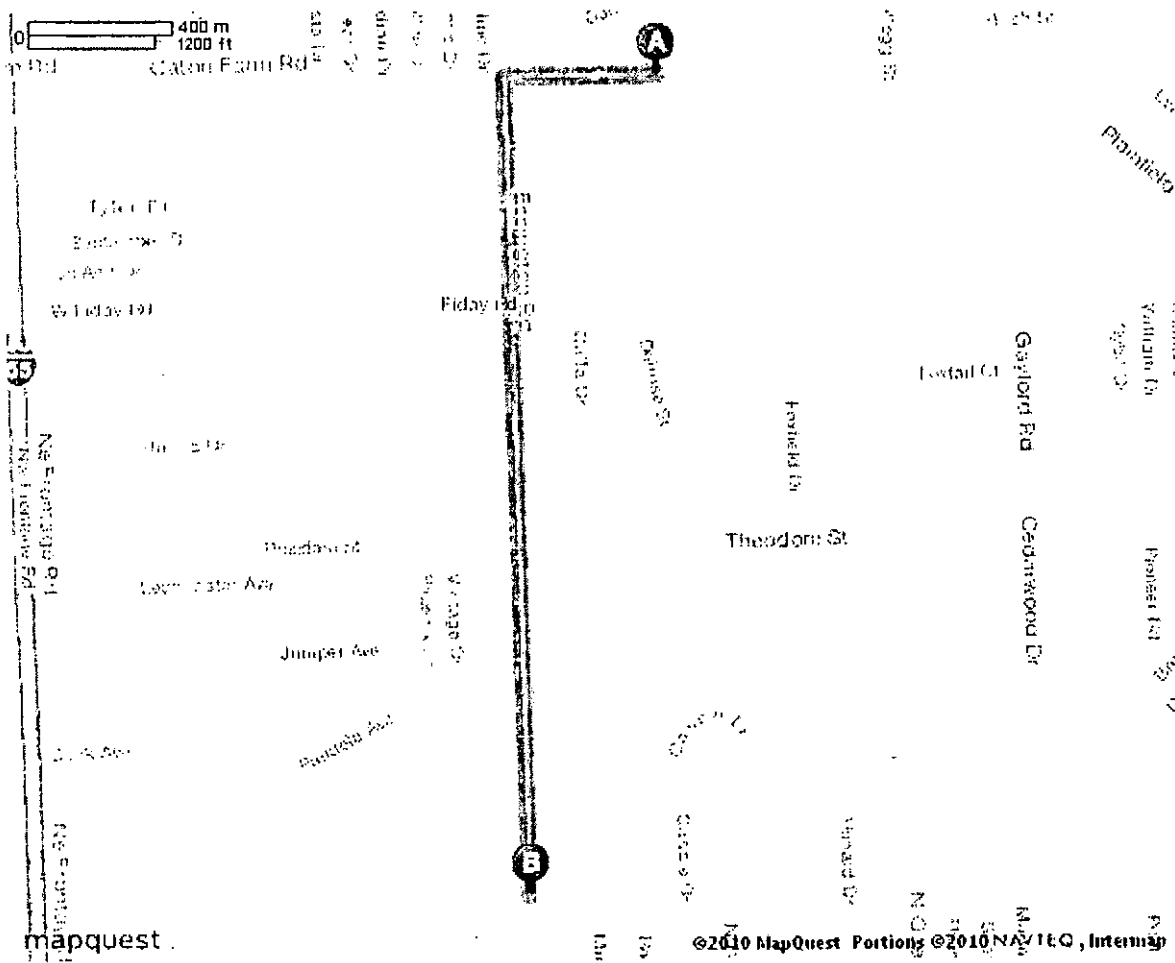
go 0.0 mi



1051 Essington Rd, Joliet, IL 60435-2801

Total Travel Estimate : 2.01 miles - about 4 minutes

Route Map [Hide](#)



All rights reserved. Use subject to License/Copyright | Map Legend

Directions and maps are informational only. We make no warranties on the accuracy of their content, road conditions or route usability or expeditiousness. You assume all risk of use. MapQuest and its suppliers shall not be liable to you for any loss or delay resulting from your use of MapQuest. Your use of MapQuest means you agree to our Terms of Use.



MAPQUEST

Notes

Fresenius Plainfield

Trip to 2320 Michas Dr

Plainfield, IL 60586-5045

3.51 miles - about 7 minutes



2660 Caton Farm Rd, Crest Hill, IL 60435-1307



1. Start out going WEST on CATON FARM RD toward CHEVY CHASE DR.

go 3.4 mi



2. Turn LEFT onto MICHAS DR.

go 0.0 mi



3. 2320 MICHAS DR is on the LEFT.

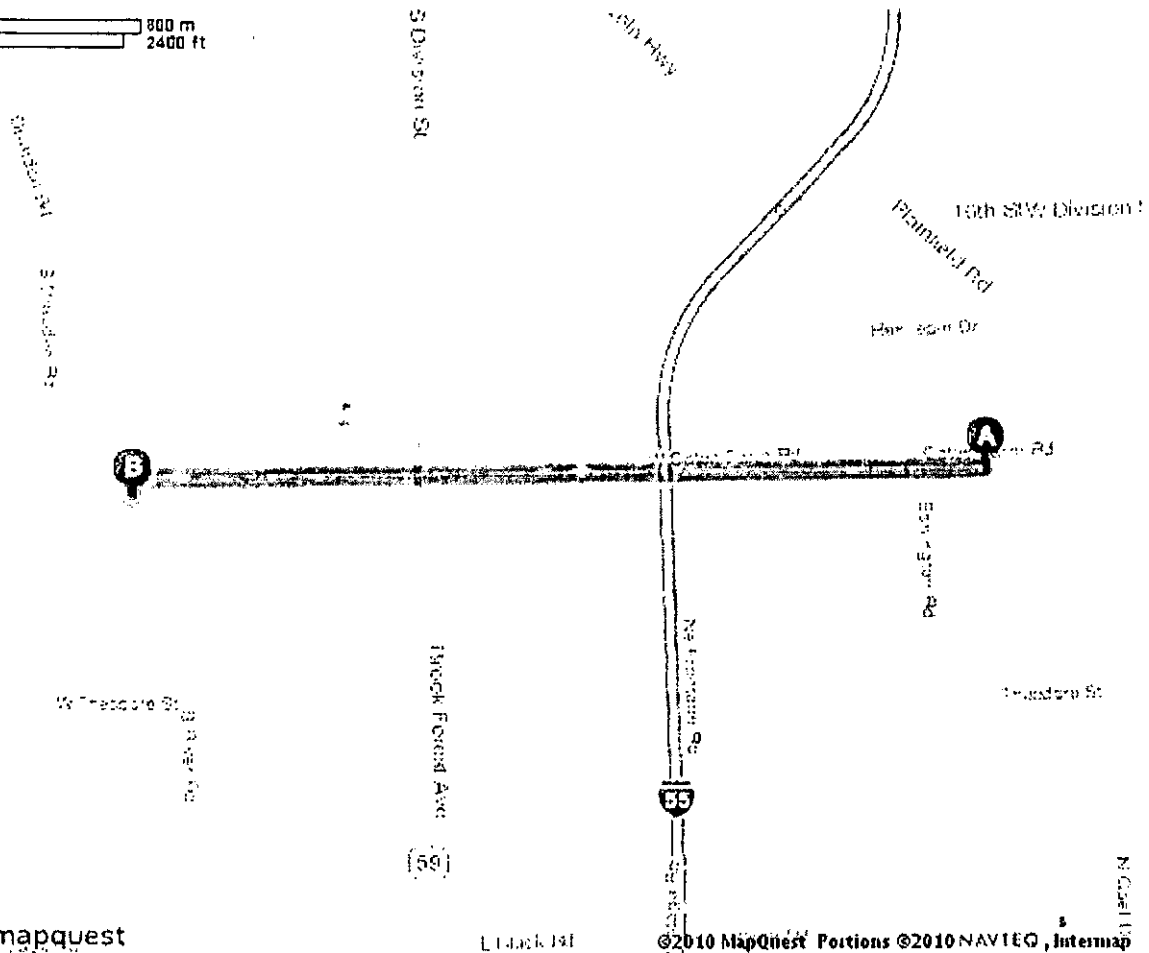

go 0.0 mi



2320 Michas Dr, Plainfield, IL 60586-5045

Total Travel Estimate : 3.51 miles - about 7 minutes

Route Map [Hide](#)



mapquest

Link 131

©2010 MapQuest Portions ©2010 NAVTEQ, Intermat


All rights reserved. Use subject to License/Copyright. [Map Legend]

Directions and maps are informational only. We make no warranties on the accuracy of their content, road conditions or route usability or expeditiousness. You assume all risk of use. MapQuest and its suppliers shall not be liable to you for any loss or delay resulting from your use of MapQuest. Your use of MapQuest means you agree to our Terms of Use

MAPQUEST

Notes
Sun Health

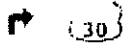
Trip to 2121 Oneida St
Joliet, IL 60435-6544
4.30 miles - about 10 minutes

 2660 Caton Farm Rd, Crest Hill, IL 60435-1307



1. Start out going EAST on CATON FARM RD toward GOLFVIEW DR.

go 0.7 mi



2. Turn RIGHT onto PLAINFIELD RD / US-30.

go 1.1 mi



3. Turn RIGHT onto N LARKIN AVE.

go 2.1 mi




4. Turn RIGHT onto W ONEIDA ST.

go 0.4 mi

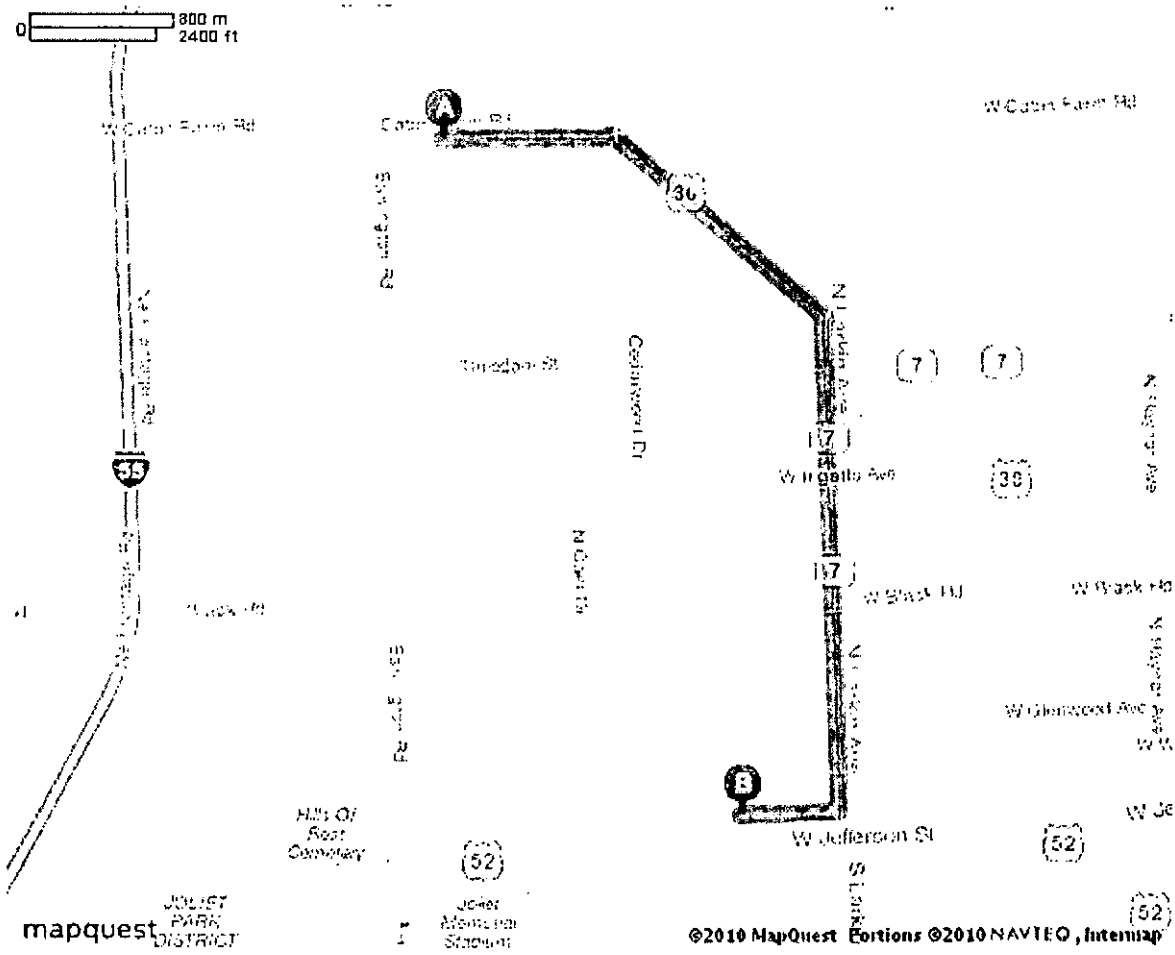


5. 2121 ONEIDA ST is on the RIGHT.

go 0.0 mi

 2121 Oneida St, Joliet, IL 60435-6544
Total Travel Estimate : 4.30 miles - about 10 minutes

Route Map [Hide](#)



All rights reserved. Use subject to License/Copyright | Map Legend

Directions and maps are informational only. We make no warranties on the accuracy of their content, road conditions or route usability or expeditiousness. You assume all risk of use. MapQuest and its suppliers shall not be liable to you for any loss or delay resulting from your use of MapQuest. Your use of MapQuest means you agree to our Terms of Use

x

MAPQUEST

Notes

Fresenius Lockport

Trip to 1062 Thornton St

Lockport, IL 60441-3231

7.98 miles - about 16 minutes

**2660 Caton Farm Rd, Crest Hill, IL 60435-1307**

1. Start out going EAST on CATON FARM RD toward GOLFVIEW DR.

go 3.5 mi



2. Turn LEFT onto IL-53 / BROADWAY ST / IL-7.

go 2.0 mi



3. Turn SLIGHT RIGHT onto IL-7 / W 9TH ST.

go 1.0 mi



4. Turn LEFT onto S STATE ST / IL-171.

go 0.6 mi



5. Turn RIGHT onto THORNTON ST / CR-68.

go 0.9 mi



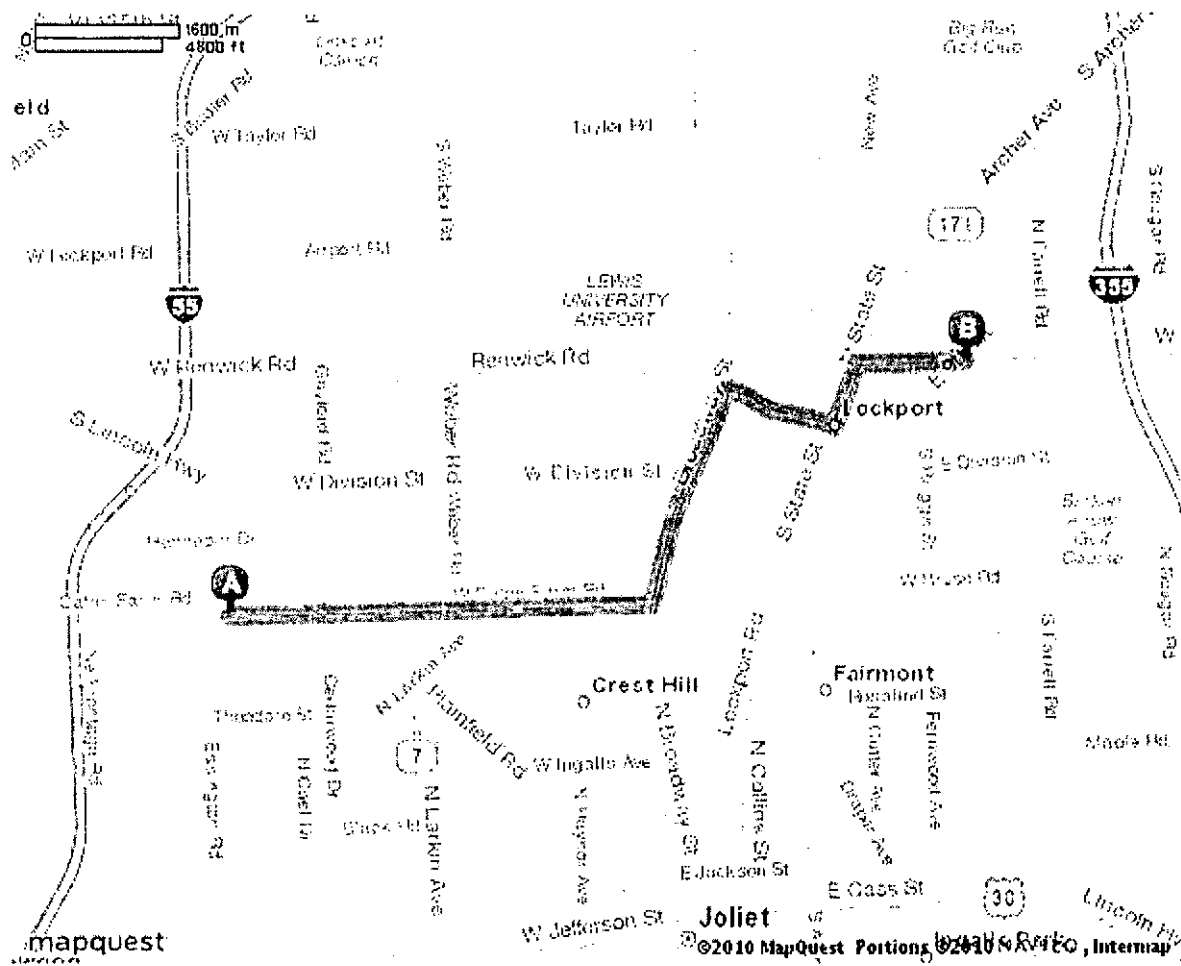
6. 1062 THORNTON ST is on the LEFT.

go 0.0 mi

**1062 Thornton St, Lockport, IL 60441-3231**

Total Travel Estimate : 7.98 miles - about 16 minutes

Route Map [Hide](#)



All rights reserved. Use subject to License/Copyright | Map Legend

Directions and maps are informational only. We make no warranties on the accuracy of their content, road conditions or route usability or expeditionness. You assume all risk of use. MapQuest and its suppliers shall not be liable to you for any loss or delay resulting from your use of MapQuest. Your use of MapQuest means you agree to our Terms of Use

x

MAPQUEST

Notes

Fresnius Joliet

Trip to 721 E Jackson St

Joliet, IL 60432-2560

5.97 miles - about 17 minutes

**2660 Caton Farm Rd, Crest Hill, IL 60435-1307**

1. Start out going EAST on CATON FARM RD toward GOLFVIEW DR.

go 0.7 mi



2. Turn RIGHT onto PLAINFIELD RD / US-30.

go 2.9 mi



3. Turn SLIGHT LEFT onto W RUBY ST.

go 1.1 mi



4. Turn SLIGHT RIGHT onto N CHICAGO ST / IL-53.

go 0.2 mi



5. Turn SLIGHT RIGHT onto N OTTAWA ST / IL-53.

go 0.1 mi



6. Turn LEFT onto W JACKSON ST.

go 1.0 mi



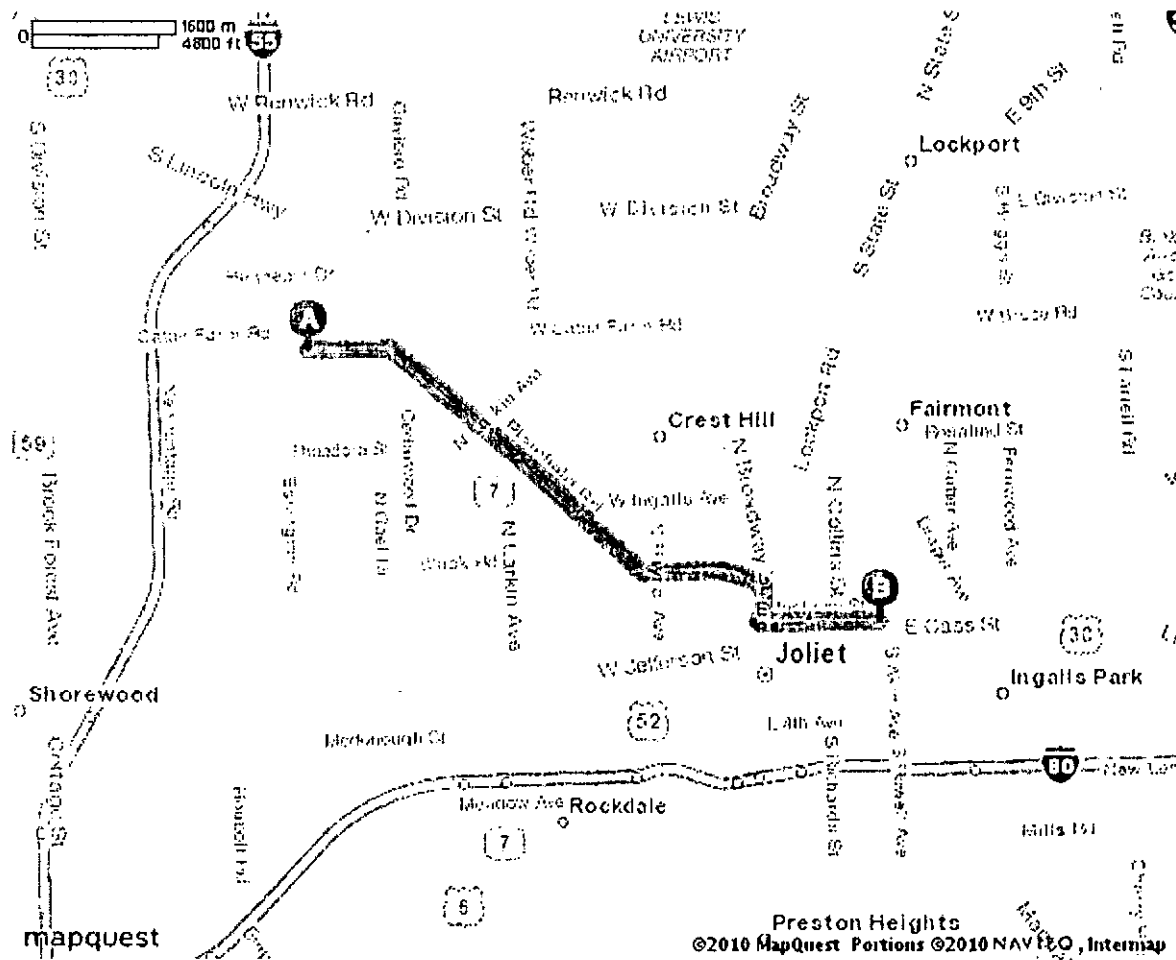
7. 721 E JACKSON ST is on the LEFT.

go 0.0 mi

**721 E Jackson St, Joliet, IL 60432-2560**

Total Travel Estimate : 5.97 miles - about 17 minutes

Route Map [Hide](#)



All rights reserved. Use subject to License/Copyright | Map Legend

Directions and maps are informational only. We make no warranties on the accuracy of their content, road conditions or route usability or expeditionness. You assume all risk of use. MapQuest and its suppliers shall not be liable to you for any loss or delay resulting from your use of MapQuest. Your use of MapQuest means you agree to our Terms of Use.

x

MAPQUEST

Notes


Fresenius Bolinbrook

Trip to 329 Remington Blvd

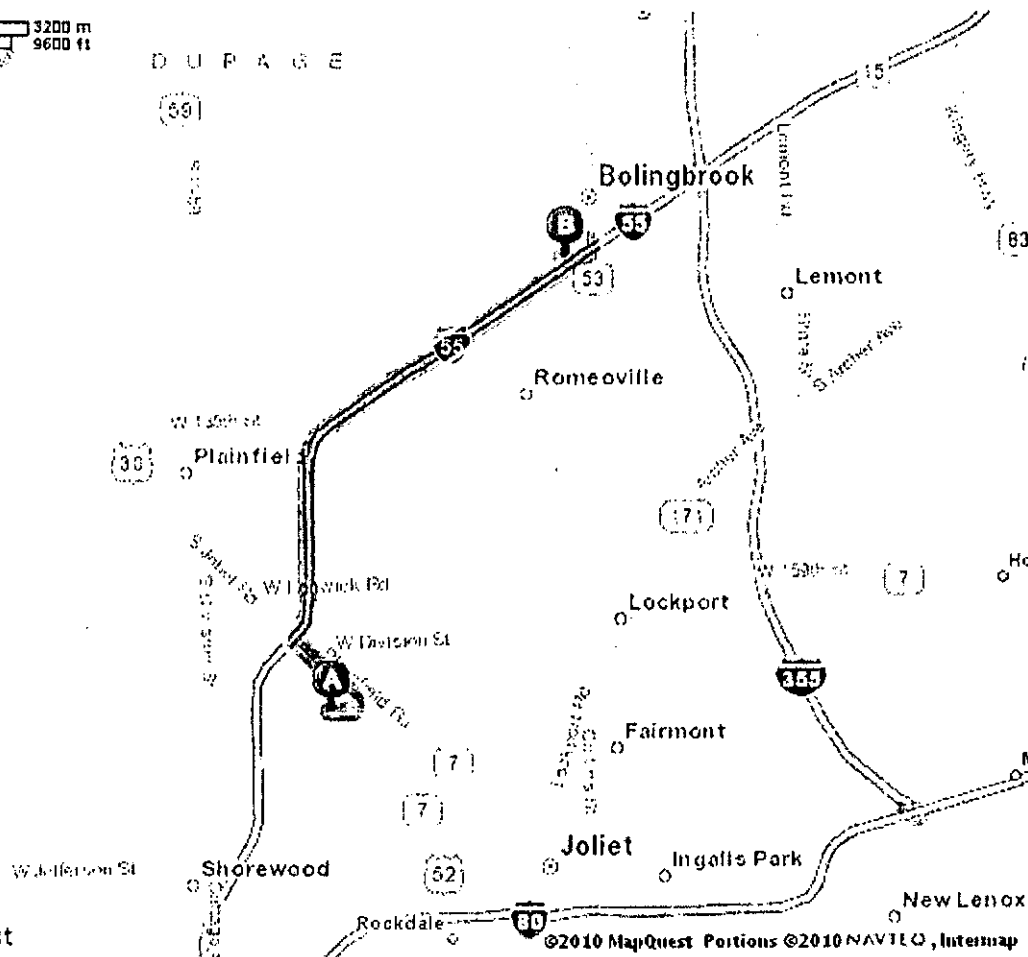
Bolingbrook, IL 60440-5827

12.59 miles - about 18 minutes

Route Map Hide



0
3200 m
9600 ft
er Hill



mapquest

©2010 MapQuest Portions ©2010 NAVTEQ, Intermap

All rights reserved. Use subject to License/Copyright | Map Legend

Directions and maps are informational only. We make no warranties on the accuracy of their content, road conditions or route usability or expeditionousness. You assume all risk of use. MapQuest and its suppliers shall not be liable to you for any loss or delay resulting from your use of MapQuest. Your use of MapQuest means you agree to our Terms of Use

x

MAPQUEST

Notes

Trip to Silver Cross Hospital

1200 Maple Rd, Joliet, IL 60432 - (815) 740-1100

6.70 miles - about 19 minutes

**2660 Caton Farm Rd, Crest Hill, IL 60435-1307**

1. Start out going EAST on CATON FARM RD toward GOLFVIEW DR.

go 0.7 mi



2. Turn RIGHT onto PLAINFIELD RD / US-30.

go 2.9 mi



3. Turn SLIGHT LEFT onto W RUBY ST.

go 1.1 mi



4. Turn SLIGHT RIGHT onto N CHICAGO ST / IL-53.

go 0.2 mi



5. Turn SLIGHT RIGHT onto N OTTAWA ST / IL-53.

go 0.1 mi



6. Turn LEFT onto W JACKSON ST.

go 1.2 mi



7. W JACKSON ST becomes US-6 / MAPLE RD.

go 0.5 mi



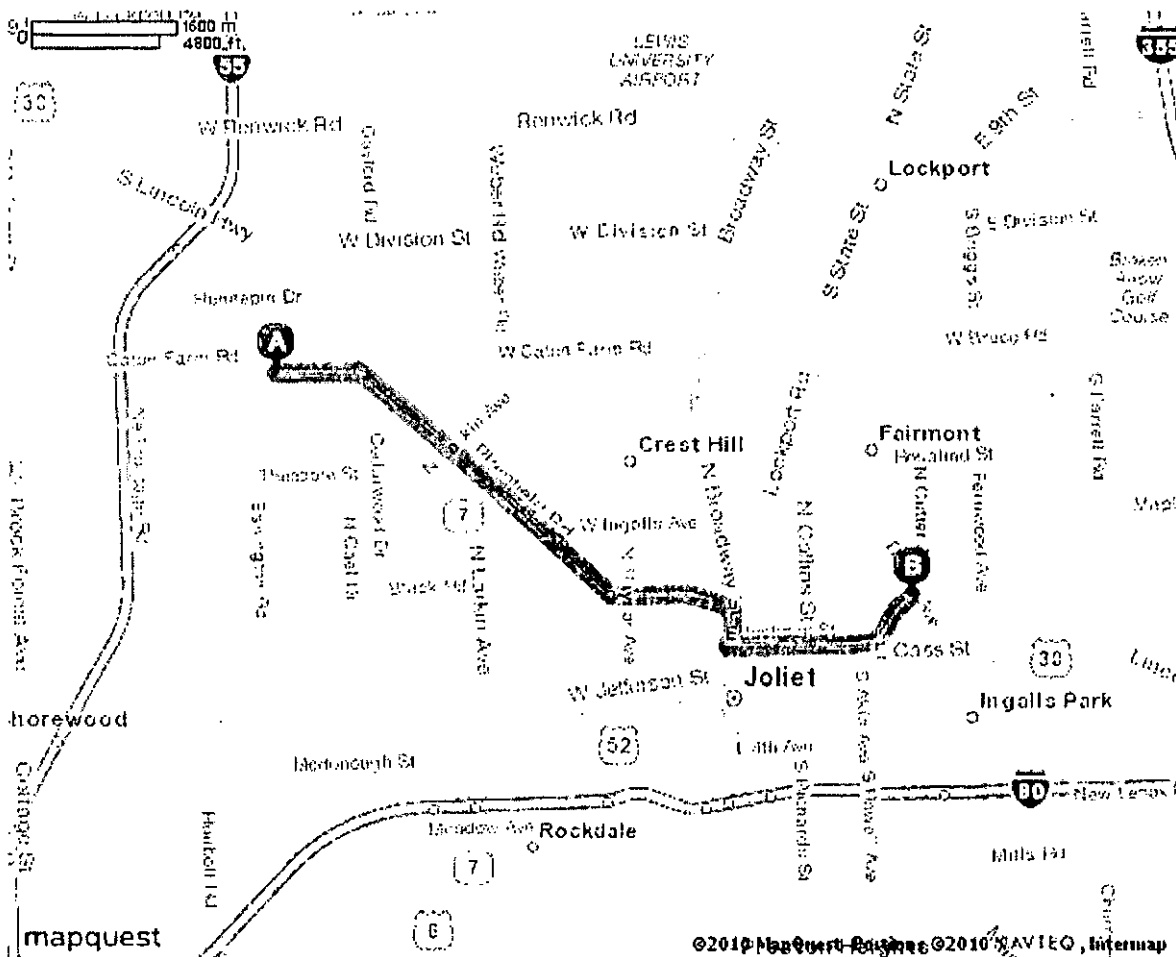
8. 1200 MAPLE RD is on the RIGHT.

go 0.0 mi

**Silver Cross Hospital - (815) 740-1100**
1200 Maple Rd, Joliet, IL 60432

Total Travel Estimate : 6.70 miles - about 19 minutes

Route Map [Hide](#)



All rights reserved. Use subject to License/Copyright | Map Legend

Directions and maps are informational only. We make no warranties on the accuracy of their content, road conditions or route usability or expeditionness. You assume all risk of use. MapQuest and its suppliers shall not be liable to you for any loss or delay resulting from your use of MapQuest. Your use of MapQuest means you agree to our Terms of Use



MAPQUEST

Notes

Silver Cross Renal Center

Trip to Maple Rd & N Clinton St

New Lenox, IL 60451

13.28 miles - about 24 minutes



2660 Caton Farm Rd, Crest Hill, IL 60435-1307



1. Start out going EAST on CATON FARM RD toward GOLFVIEW DR.

go 3.5 mi



2. Turn LEFT onto IL-53 / BROADWAY ST / IL-7.

go 2.0 mi



3. Turn SLIGHT RIGHT onto IL-7 / W 9TH ST. Continue to follow IL-7 E.

go 3.6 mi



4. Merge onto I-355 S / VETERANS MEMORIAL TOLLWAY toward SOUTHWEST SUBURBS (Portions toll).

go 3.5 mi



5. Take the US-6 / SOUTHWEST HWY exit.

go 0.4 mi



6. Take the ramp toward JOLIET.

go 0.0 mi



7. Turn RIGHT onto MAPLE RD / W MAPLE RD / SOUTHWEST HWY / US-6 W.

go 0.3 mi



8. MAPLE RD & N CLINTON ST.

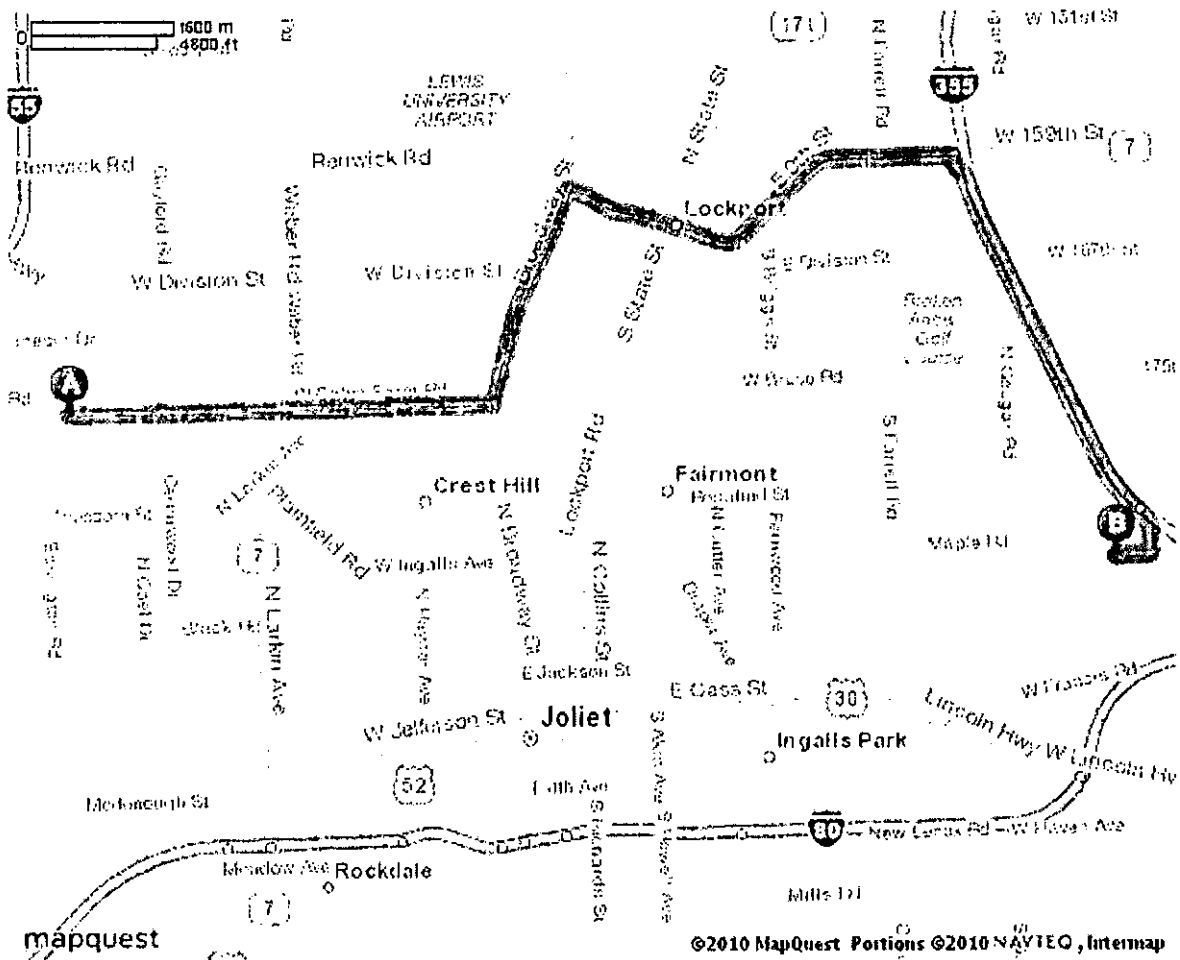
go 0.0 mi



Maple Rd & N Clinton St, New Lenox, IL 60451

Total Travel Estimate : 13.28 miles - about 24 minutes

Route Map [Hide](#)



All rights reserved. Use subject to License/Copyright | Map Legend

Directions and maps are informational only. We make no warranties on the accuracy of their content, road conditions or route usability or expeditiousness. You assume all risk of use. MapQuest and its suppliers shall not be liable to you for any loss or delay resulting from your use of MapQuest. Your use of MapQuest means you agree to our Terms of Use