

Constantino, Mike

From: Andrea R. Rozran [arozran@diversifiedhealth.net]
Sent: Tuesday, March 22, 2011 4:52 PM
To: Constantino, Mike
Subject: Project #10-090 Centegra Hospital - Huntley
Attachments: Travel Time from CH-Huntley Site for Hospitals less than 30 minutes travel time per Mapquest.pdf; Travel Time from CH-Huntley Site for Hospitals more than 30 minutes travel time per Mapquest.pdf

Mike:

In accordance with our discussion, I have attached two files that contain print-outs from www.mapquest.com of travel times from the site of the proposed Centegra Hospital - Huntley to other hospitals.

1. One file contains the printouts for hospitals located 30 minutes or less travel time from the site of the proposed Centegra Hospital - Huntley. In accordance with 77 Ill. Adm. Code 11100.510.d)2), travel time has been calculated using Mapquest's determination, shown in the printouts, times 1.15, which is handwritten near the Mapquest time.
2. The second file contains the printouts for hospitals located more than 30 minutes travel time from the site of the proposed Centegra Hospital - Huntley. In accordance with 77 Ill. Adm. Code 11100.510.d)2), travel time has been calculated using Mapquest's determination, shown in the printouts, times 1.15, which is handwritten near the Mapquest time.

Please feel free to contact me if you have any questions.

Andrea R. Rozran

Principal, Diversified Health Resources, Inc.

Chicago Telephone: 312-266-0466

Chicago Fax: 312-266-0715

arozran@diversifiedhealth.net

Centegra Hospital - Woodstock



Trip to:
 3701 Doty Rd
 Woodstock, IL 60098-7509
 11.22 miles
 14 minutes

$1.15 =$
 16

Notes



Haligus Rd & Reed Rd
 Huntley, IL 60142

Miles Per Section Miles Driven

- | | | | |
|---|---|------------|---------|
| ● | 1. Start out going WEST on REED RD toward NORTHBRIDGE DR. | Go 1.0 MI | 1.0 mi |
| ● | | | |
| ➔ | 2. Take the 2nd RIGHT onto IL-47.
<i>If you reach VINE ST you've gone about 0.2 miles too far</i> | Go 7.9 MI | 8.9 mi |
| ➔ | 3. Turn RIGHT onto US-14 E.
<i>US-14 E is 0.1 miles past DAVIS RD</i> | Go 2.2 MI | 11.1 mi |
| ➔ | 4. Turn RIGHT onto DOTY RD.
<i>DOTY RD is 0.6 miles past LAKE SHORE DR</i> | Go 0.08 MI | 11.2 mi |
| ● | | | |
| ● | 5. 3701 DOTY RD is on the RIGHT.
<i>If you reach MEMORIAL DR you've gone about 0.1 miles too far</i> | Go 0.01 MI | 11.2 mi |
| ● | | | |
| B | 3701 Doty Rd
Woodstock, IL 60098-7509 | 11.2 mi | 11.2 mi |

Total Travel Estimate: 11.22 miles - about 14 minutes

x *Centegra Specialty Hospital - Woodstock*

mapquest m^o

Sorry! When printing directly from the browser your directions or map may not print correctly. For best results, try clicking the Printer-Friendly button.

Your trip is 16 minutes / 10.88 miles (view in km)

X1.15 = 18

A Haligus Rd & Reed Rd
Huntley, IL 60142

Not what you were looking for?

Online Offers: Motels in Huntley

- 1. Start out going WEST on REED RD toward NORTHBRIDGE DR. 1.0 mi
- 2. Take the 2nd RIGHT onto IL-47. 8.5 mi
If you reach VINE ST you've gone about 0.2 miles too far
- 3. Turn LEFT onto LAKE AVE. 0.9 mi
LAKE AVE is 0.2 miles past SOUTHVIEW DR
- 4. Turn SLIGHT LEFT onto E SOUTH ST. 0.6 mi
E SOUTH ST is 0.1 miles past GREENLEY ST
- 5. 527 W SOUTH ST is on the LEFT. 0.6 mi
*Your destination is 0.1 miles past PUTNAM ST
If you reach BLAKELY ST you've gone a little too far*

B 527 W South St
Woodstock, IL 60098-3756

Sherman Hospital



Sorry! When printing directly from the browser your directions or map may not print correctly. For best results, try clicking the Printer-Friendly button.

Your trip is 17 minutes / 12.28 miles (view in km)

X1.15 = 19.55



Haligus Rd & Reed Rd
Huntley, IL 60142

Not what you were looking for?

Online Offers: Motels in Huntley

- 1. Start out going SOUTH on HALIGUS RD toward FAITHS WAY. 0.5 mi
- 2. Turn LEFT onto ALGONQUIN RD/CR-A48 E. Continue to follow ALGONQUIN RD. 3.5 mi
ALGONQUIN RD is 0.1 miles past FAITHS WAY
- 3. Turn RIGHT onto S RANDALL RD. 7.8 mi
If you reach ACORN CT you've gone a little too far
- 4. Make a U-TURN onto N RANDALL RD/CR-34 N. 0.5 mi
- 5. 1425 N RANDALL RD is on the RIGHT. 0.5 mi
*Your destination is 0.3 miles past BIG TIMBER RD
If you reach HOLMES RD you've gone a little too far*



Sherman Hospital
1425 N Randall Rd, Elgin, IL 60123
(847) 695-7451

Not what you were looking for?

Online Offers: Motels in Elgin

Provena St. Joseph Hospital



mapquest m

Sorry! When printing directly from the browser your directions or map may not print correctly. For best results, try clicking the Printer-Friendly button.

Your trip is 21 minutes / 14.62 miles (view in km)

X1.15 = 24.15



Haligus Rd & Reed Rd
Huntley, IL 60142

Not what you were looking for?

Online Offers: Motels in Huntley

- 1. Start out going SOUTH on HALIGUS RD toward FAITHS WAY. 0.5 mi
- 2. Turn LEFT onto ALGONQUIN RD/CR-A48 E. Continue to follow ALGONQUIN RD. 3.5 mi
ALGONQUIN RD is 0.1 miles past FAITHS WAY
- 3. Turn RIGHT onto S RANDALL RD. 9.8 mi
If you reach ACORN CT you've gone a little too far
- 4. Turn LEFT onto FOOTHILL RD. 0.7 mi
FOOTHILL RD is 0.1 miles past WINHAVEN DR
- 5. Turn LEFT onto N AIRLITE ST. 0.2 mi
- 6. 77 N AIRLITE ST is on the RIGHT. 0.2 mi
If you reach LIN LOR LN you've gone about 0.1 miles too far



Provena St Joseph Hospital
77 N Airlite St, Elgin, IL 60123
(847) 695-3200 | Website

Not what you were looking for?

Centegra Hospital - McHenry



Notes

Trip to:
Centegra Hospital Mchenry
Rt 31 & Bull Valley Rd
Mchenry, IL 60050
(815) 759-4300
15.52 miles
22 minutes

X1.15 = ZS



Haligus Rd & Reed Rd
Huntley, IL 60142

Miles Per Section Miles Driven

1. Start out going EAST on REED RD toward THORNTON WAY.

Go 1.0 MI 1.0 mi



2. Turn LEFT onto CR-V23 / LAKEWOOD RD.
CR-V23 is 0.1 miles past NORMANDY LN

Go 1.5 MI 2.5 mi



3. Turn RIGHT onto ACKMAN RD / CR-A46. Continue to follow ACKMAN RD.
ACKMAN RD is 0.2 miles past PRINCETON LN

Go 2.4 MI 4.9 mi



4. Turn LEFT onto RANDALL RD / CR-V29.

Go 0.2 MI 5.1 mi



5. RANDALL RD / CR-V29 becomes JAMES R RAKOW RD.

Go 2.7 MI 7.8 mi



6. Turn LEFT onto IL-31 N.
IL-31 N is 0.1 miles past MITCHELL CT

Go 7.7 MI 15.5 mi



7. RT 31 & BULL VALLEY RD.
Your destination is 0.2 miles past W MEDICAL CENTER DR
If you are on S FRONT ST and reach BANK DR you've gone about 0.1 miles too far

Go 0.01 MI 15.5 mi



Centegra Hospital Mchenry
Rt 31 & Bull Valley Rd, Mchenry, IL 60050
(815) 759-4300

15.5 mi 15.5 mi

Total Travel Estimate: 15.52 miles - about 22 minutes

Advocate Good Shepherd Hospital



mapquest m

Sorry! When printing directly from the browser your directions or map may not print correctly. For best results, try clicking the Printer-Friendly button.

Your trip is 24 minutes / 15.15 miles (view in km)

15.15 = 2 * 7.6

A Haligus Rd & Reed Rd
Huntley, IL 60142

Not what you were looking for?

Online Offers: Motels in Huntley

- 1. Start out going EAST on REED RD toward THORNTON WAY. 1.0 mi
- 2. Turn LEFT onto CR-V23/LAKEWOOD RD. 1.5 mi
CR-V23 is 0.1 miles past NORMANDY LN
- 3. Turn RIGHT onto ACKMAN RD/CR-A48. Continue to follow ACKMAN RD. 2.4 mi
ACKMAN RD is 0.2 miles past PRINCETON LN
- 4. Turn LEFT onto RANDALL RD/CR-V29. 0.2 mi
- 5. RANDALL RD/CR-V29 becomes JAMES R RAKOW RD. 2.7 mi
- 6. Turn LEFT onto IL-31 N. 0.8 mi
IL-31 N is 0.1 miles past MITCHELL CT
- 7. Take the US-14 ramp. 0.2 mi
- 8. Turn RIGHT onto US-14/NORTHWEST HWY. Continue to follow US-14. 4.7 mi
If you reach IL-31 N you've gone about 0.2 miles too far

St. Alexius Medical Center #1



There's a new MapQuest - come try it out!

MAPQUEST.

Sorry! When printing directly from the browser your directions or map may not print correctly. For best results, try clicking the Printer-Friendly button.

A Starting Location

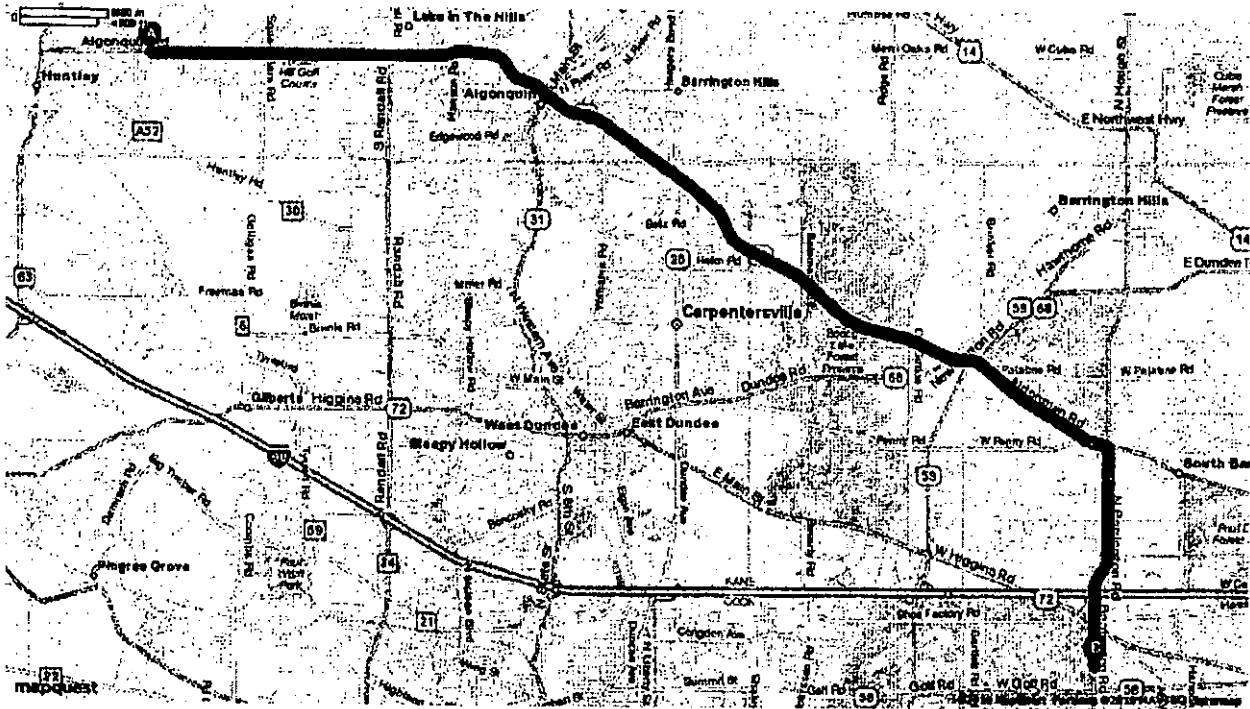
Centegra Health System
10450 Algonquin Rd
Huntley, IL 60142
Website | (847) 802-7050

B Ending Location

St Alexius Medical Center
1555 Barrington Rd # 1400
Hoffman Estates, IL 60169
(847) 843-2000

Total Travel Estimate: 29 minutes / 18.24 miles Fuel Cost: [Calculate](#)

$1.15 = 33.35$



A Centegra Health System [Edit](#)
10450 Algonquin Rd, Huntley, IL 60142 - (847) 802-7050



1. Start out going **EAST** on **ALGONQUIN RD/CR-A48 E** toward **S ANNANDALE DR**. Continue to follow **ALGONQUIN RD**. 4.9 mi



2. Stay **STRAIGHT** to go onto **ALGONQUIN RD/IL-62**. 10.2 mi



3. Turn **RIGHT** onto **N BARRINGTON RD**. 3.2 mi



4. Make a **U-TURN** onto **BARRINGTON RD**. 0.0 mi



Marcy Hancock Comm. Hospital

mapquest ^{me}

Notes

Trip to:
 901 Grant St
 Harvard, IL 60033-1821
 23.83 miles
 32 minutes

X 1.15 = 36.8

A	Haligus Rd & Reed Rd Huntley, IL 60142	Miles Per Section	Miles Driven
●	1. Start out going WEST on REED RD toward NORTHBRIDGE DR.	Go 1.0 MI	1.0 mi
➔	 2. Take the 2nd RIGHT onto IL-47. <i>If you reach VINE ST you've gone about 0.2 miles too far</i>	Go 7.9 MI	8.9 mi
➤	 3. Turn LEFT onto US-14 W. <i>US-14 W is just past US-14 E</i>	Go 14.6 MI	23.5 mi
➔	4. Turn RIGHT onto E MCKINLEY ST. <i>E MCKINLEY ST is just past E BURBANK ST</i>	Go 0.3 MI	23.8 mi
➤	5. Turn LEFT onto GRANT ST. <i>GRANT ST is just past GARFIELD ST</i>	Go 0.01 MI	23.8 mi
●	6. 901 GRANT ST is on the RIGHT. <i>If you reach E BLAINE ST you've gone about 0.1 miles too far</i>	Go 0.01 MI	23.8 mi
B	901 Grant St Harvard, IL 60033-1821	23.8 mi	23.8 mi

Total Travel Estimate: 23.83 miles - about 32 minutes















St. Alexius Medical Center #2

mapquest m^o

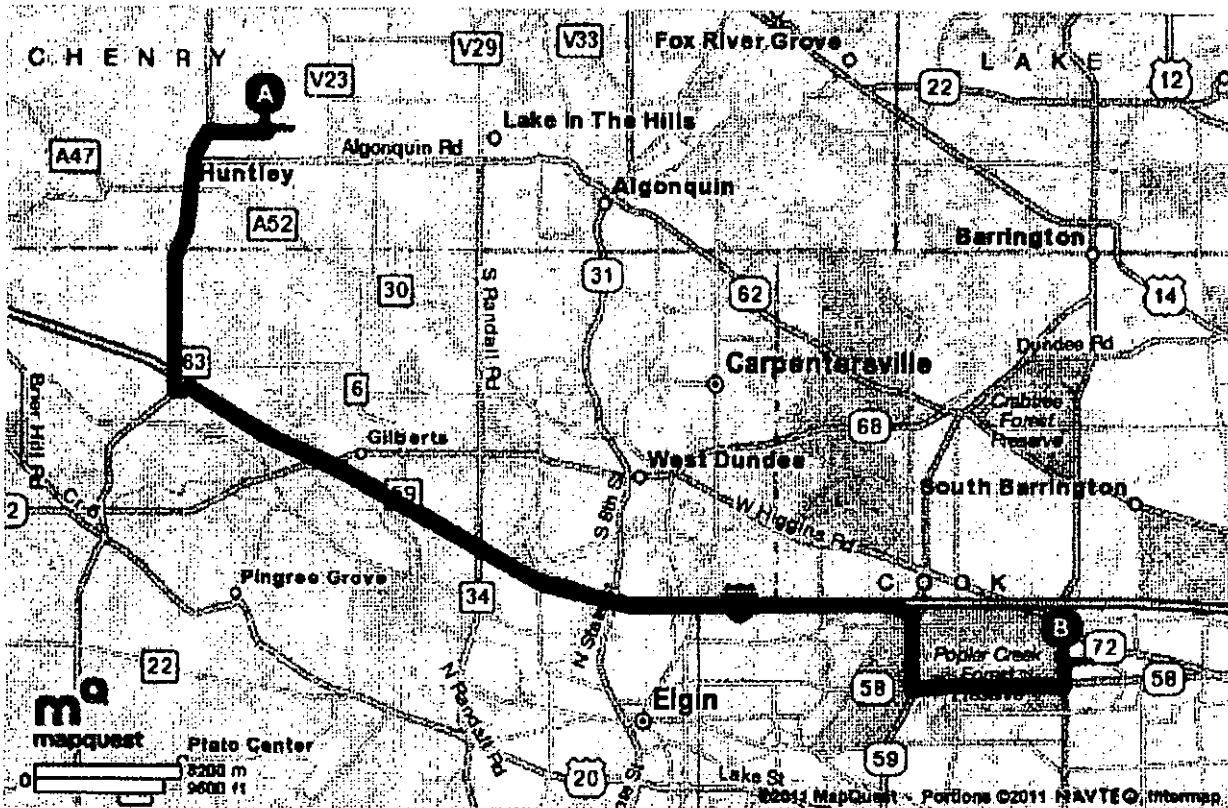
Notes

Trip to:
 St Alexius Medical Center
 1555 Barrington Rd # 1400
 Hoffman Estates, IL 60169
 (847) 843-2000
 23.04 miles
 31 minutes

x 1.15 = 35.65

	Halligus Rd & Reed Rd Huntley, IL 60142	Miles Per Section
	1. Start out going WEST on REED RD toward NORTHBRIDGE DR.	Go 1.0 Mi
 	2. Turn LEFT onto IL-47 S. <i>If you are on REED RD and reach VINE ST you've gone about 0.2 miles too far</i>	Go 4.5 Mi
 	3. Merge onto I-90 E / JANE ADDAMS MEMORIAL TOLLWAY via the ramp on the LEFT toward CHICAGO (Portions toll). <i>If you reach MANNING RD you've gone about 0.1 miles too far</i>	Go 12.9 Mi
	4. Take the IL-59 exit.	Go 0.4 Mi
 	5. Turn RIGHT onto IL-59 S / SUTTON RD / NEW SUTTON RD. Continue to follow IL-59 S / SUTTON RD.	Go 1.3 Mi
 	6. Turn LEFT onto IL-58 / GOLF RD. <i>IL-58 is 0.4 miles past MAGNOLIA LN</i>	Go 2.5 Mi
	7. Turn LEFT onto BARRINGTON RD. <i>If you are on W GOLF RD and reach N KNOLLWOOD DR you've gone about 0.3 miles too far</i>	Go 0.4 Mi
	8. 1555 BARRINGTON RD # 1400 is on the RIGHT. <i>If you reach OLD HIGGINS RD you've gone about 0.3 miles too far</i>	
	St Alexius Medical Center Edward Goldberg 1555 Barrington Rd # 1400, Hoffman Estates, IL 60169 (847) 843-2000	23.0 mi

Total Travel Estimate: 23.04 miles - about 31 minutes



All rights reserved. Use subject to License/Copyright

Directions and maps are informational only. We make no warranties on the accuracy of their content, road conditions or route usability or expeditiousness. You assume all risk of use. MapQuest and its suppliers shall not be liable to you for any loss or delay resulting from your use of MapQuest. Your use of MapQuest means you agree to our [Terms of Use](#)

Delnor Community Hospital



mapquest

Sorry! When printing directly from the browser your directions or map may not print correctly. For best results, try clicking the Printer-Friendly button.

Your trip is 33 minutes / 24.19 miles (view in km)

$24.19 \times 1.13 = 57.93$

Delnor



Haligus Rd & Reed Rd
Huntley, IL 60142

Not what you were looking for?

Online Offers: Motels in Huntley

- 1. Start out going SOUTH on HALIGUS RD toward FAITHS WAY. 0.5 mi
- 2. Turn LEFT onto ALGONQUIN RD/CR-A48 E. Continue to follow ALGONQUIN RD. 3.5 mi
ALGONQUIN RD is 0.1 miles past FAITHS WAY
- 3. Turn RIGHT onto S RANDALL RD. 20.2 mi
If you reach ACORN CT you've gone a little too far
- 4. 300 RANDALL RD is on the RIGHT. Your destination is 0.2 miles past WILLIAMSBURG AVE
If you reach KESLINGER RD you've gone about 0.2 miles too far



Delnor Community Hospital



Sorry! When printing directly from the browser your directions or map may not print correctly. For best results, try clicking the Printer-Friendly button.

Saved Area M/C, Belvidere

Your trip is 33 minutes / 27.22 miles (view in km)

X 1.15 = 37.95



Haligus Rd & Reed Rd
Huntley, IL 60142

Not what you were looking for?

Online Offers: Motels in Huntley

- 1. Start out going WEST on REED RD toward NORTHBRIDGE DR. 1.0 mi
- 2. Turn LEFT onto IL-47. 1.1 mi
If you are on REED RD and reach VINE ST you've gone about 0.2 miles too far
- 3. Turn RIGHT onto W MAIN STREET RD. 1.5 mi
W MAIN STREET RD is just past W CORAL ST
- 4. Turn LEFT onto HARMONY RD/CR-A49. 0.2 mi
- 5. Take the 1st RIGHT onto HARMONY RD/CR-A49/RILEY RD. Continue to follow HARMONY RD/CR-A49. 3.8 mi
If you are on HEMMER RD and reach DELANEY RD you've gone about 0.3 miles too far

Kishwaukee Community Hospital



mapquest powered by

Sorry! When printing directly from the browser your directions or map may not print correctly. For best results, try clicking the Printer-Friendly button.

Your trip is 38 minutes / 28.76 miles (view in km)

X.15 = 43.7



Haligus Rd & Reed Rd
Huntley, IL 60142

Not what you were looking for?

Online Offers: Motels in Huntley

- 1. Start out going WEST on REED RD toward NORTHBRIDGE DR. 1.0 mi
- 2. Turn LEFT onto IL-47 S. 7.7 mi
If you are on REED RD and reach VINE ST you've gone about 0.2 miles too far
- 3. Turn RIGHT onto IL-72. 4.7 mi
IL-72 is 0.4 miles past US-20
- 4. Turn LEFT onto FRENCH RD/CR-11. 2.4 mi
FRENCH RD is 0.2 miles past PRAIRIEVIEW PKWY
- 5. Turn LEFT onto N MAIN ST/CR-11. 0.1 mi
- 6. Take the 1st RIGHT onto PLANK RD/CR-38. Continue to follow PLANK RD. 7.6 mi
If you are on CR-11 and reach E PLANK RD you've gone a little too far
- 7. PLANK RD becomes PEACE RD. 3.7 mi

Alexian Brothers Medical Center



There's a new MapQuest - come try it out!

MAPQUEST

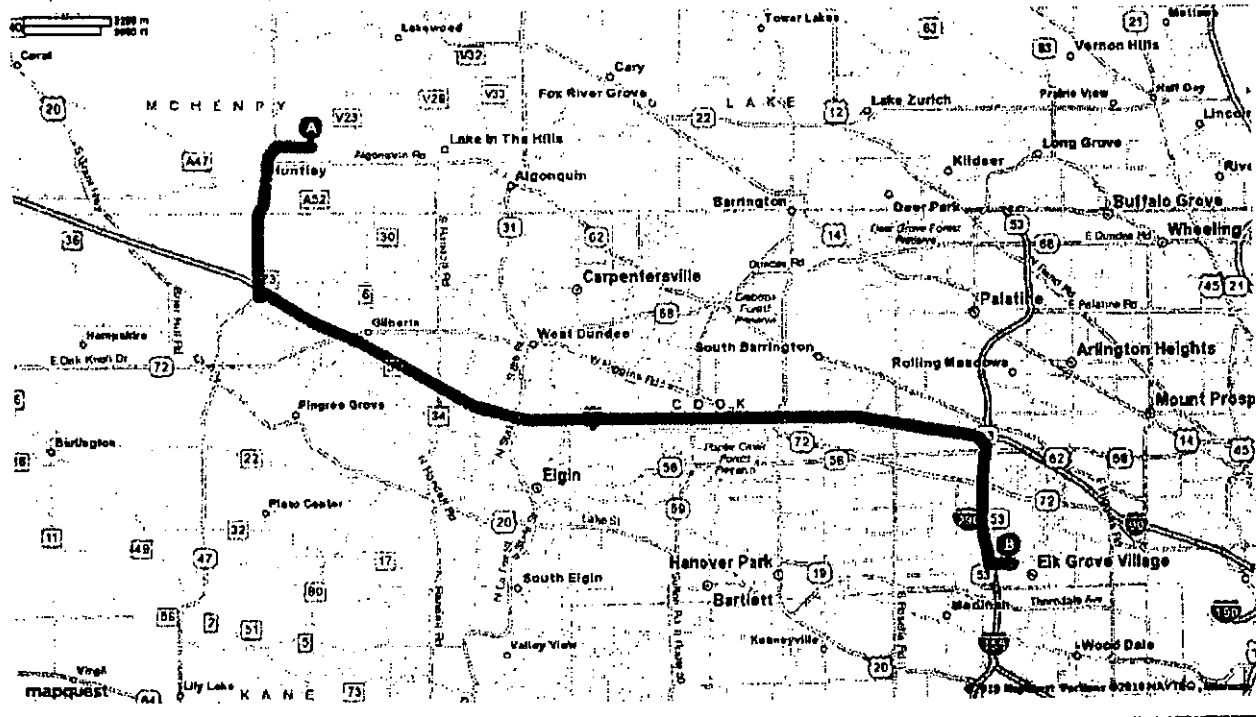
Sorry! When printing directly from the browser your directions or map may not print correctly. For best results, try clicking the Printer-Friendly button.

A Starting Location
Haligus Rd & Reed Rd
 Huntley, IL 60142

B Ending Location
Alexian Brothers Medical Center
 800 Biesterfield Rd # 605
 Elk Grove Vlg, IL 60007
 (847) 437-5500

Total Travel Estimate: 41 minutes / 31.71 miles Fuel Cost: Calculate

1.15 = 47.15



A Haligus Rd & Reed Rd Edit
 Huntley, IL 60142

1. Start out going WEST on REED RD toward NORTHBRIDGE DR. 1.0 mi

2. Turn LEFT onto IL-47 S. 4.5 mi

3. Merge onto I-90 E/JANE ADDAMS MEMORIAL TOLLWAY via the ramp on the LEFT toward CHICAGO (Portions toll). 21.1 mi

4. Merge onto I-290 E/IL-53 S toward CHICAGO/WEST SUBURBS. 4.1 mi

Northwest Comm. Hospital



mapquest

Sorry! When printing directly from the browser your directions or map may not print correctly. For best results, try clicking the Printer-Friendly button.

Your trip is 42 minutes / 30.99 miles (view in km)

X1.15 = 48



Haligus Rd & Reed Rd
Huntley, IL 60142

Not what you were looking for?

Online Offers: Motels in Huntley

- 1. Start out going WEST on REED RD toward NORTHBRIDGE DR. 1.0 mi
- 2. Turn LEFT onto IL-47 S. 4.5 mi
If you are on REED RD and reach VINE ST you've gone about 0.2 miles too far
- 3. Merge onto I-90 EIJANE ADDAMS MEMORIAL TOLLWAY via the ramp on the LEFT toward CHICAGO (Portions toll). 21.1 mi
If you reach MANNING RD you've gone about 0.1 miles too far
- 4. Take the IL-53 N exit toward NORTHWEST SUBURBS. 1.0 mi
- 5. Merge. 2.0 mi
- 6. Turn LEFT onto S NEW WILKE RD. 0.7 mi
S NEW WILKE RD is just past CHATEAU
- 7. Turn RIGHT onto W CENTRAL RD. 0.7 mi

Advocate Condell Medical Center



There's a new MapQuest - come try it out!

MAPQUEST

Sorry! When printing directly from the browser your directions or map may not print correctly. For best results, try clicking the Printer-Friendly button.



Starting Location

Haligus Rd & Reed Rd
Huntley, IL 60142

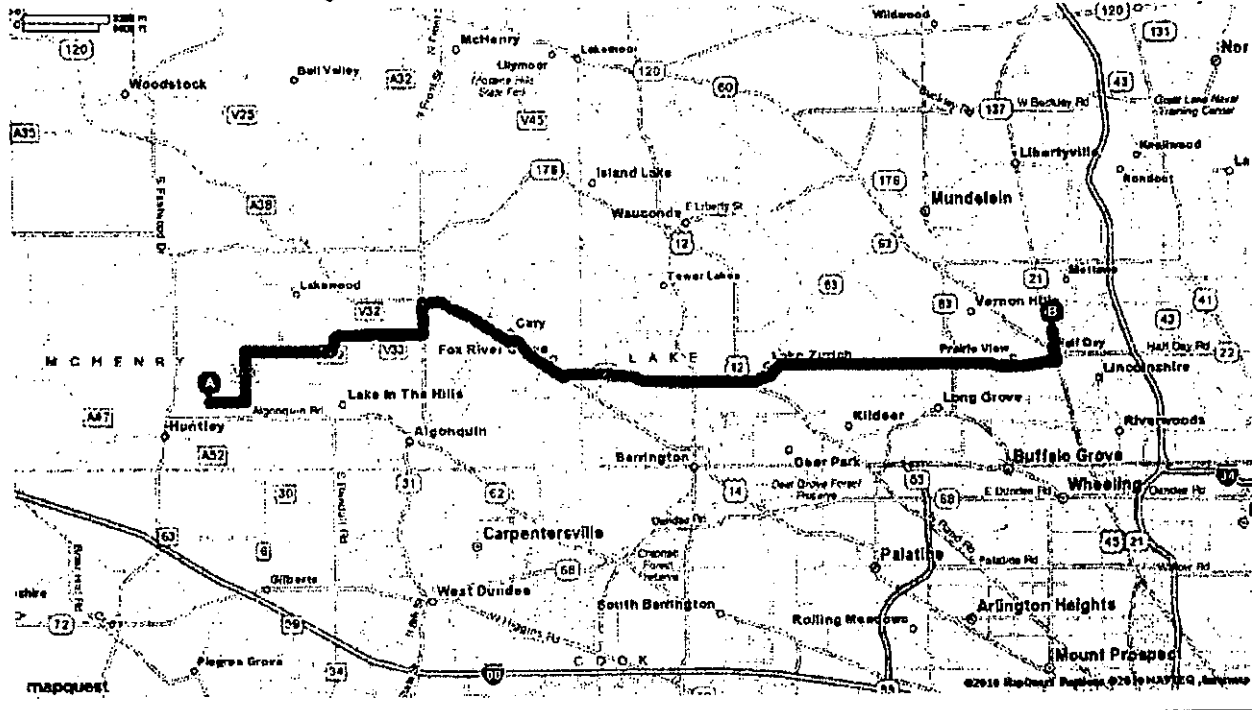


Ending Location

Advocate Condell Medical Center
801 S Milwaukee Ave
Libertyville, IL 60048
(847) 362-2900

Total Travel Estimate: 46 minutes / 28.96 miles Fuel Cost: [Calculate](#)

21.15 = 52.90



Haligus Rd & Reed Rd
Huntley, IL 60142



1. Start out going EAST on REED RD toward THORNTON WAY. 1.0 mi
2. Turn LEFT onto CR-V23/LAKEWOOD RD. 1.5 mi
3. Turn RIGHT onto ACKMAN RD/CR-A46. Continue to follow ACKMAN RD. 2.4 mi
4. Turn LEFT onto RANDALL RD/CR-V29. 0.2 mi

Provena Mercy Medical Center



There's a new MapQuest - come try it out!

MAPQUEST

Sorry! When printing directly from the browser your directions or map may not print correctly. For best results, try clicking the Printer-Friendly button.



Starting Location

Haligus Rd & Reed Rd
Huntley, IL 60142

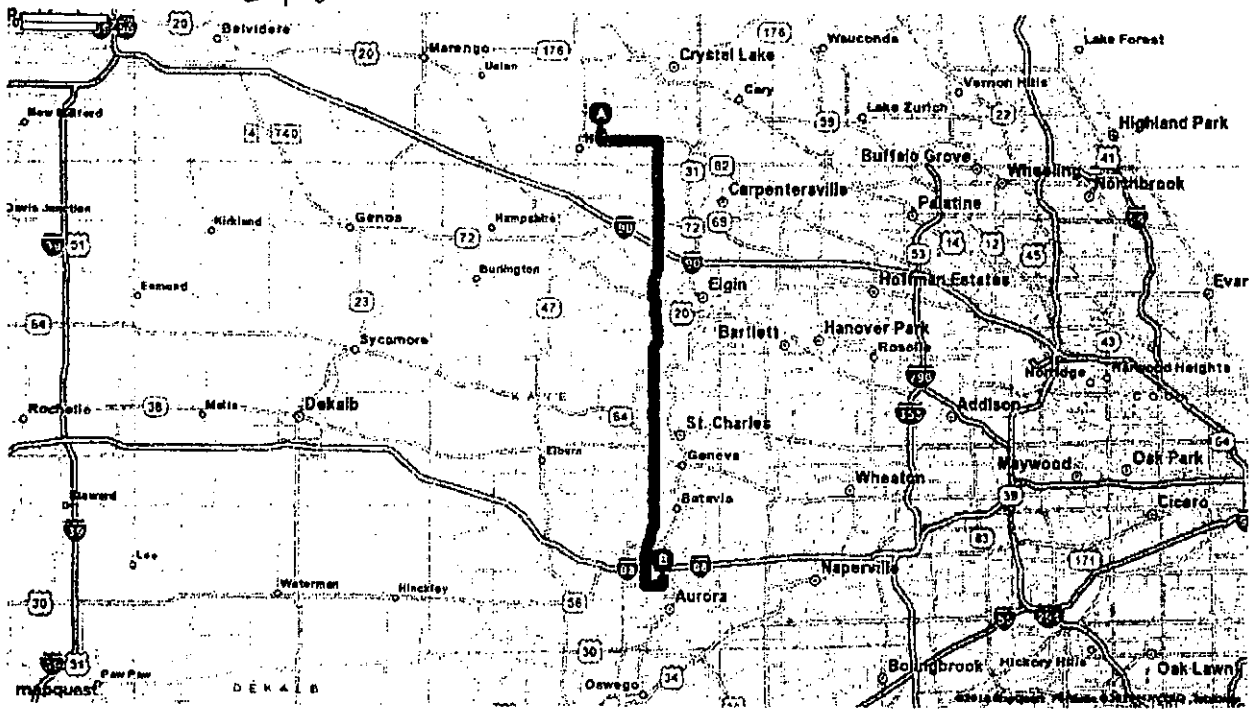


Ending Location

Provena Mercy Medical Center
1325 N Highland Ave
Aurora, IL 60506
[Website](#) | (630) 859-2222

Total Travel Estimate: 47 minutes / 33.04 miles Fuel Cost: [Calculate](#)

x 1.15 = 54.05



Haligus Rd & Reed Rd
Huntley, IL 60142



1. Start out going **SOUTH** on **HALIGUS RD** toward **FAITHS WAY**. 0.5 mi



2. Turn **LEFT** onto **ALGONQUIN RD/CR-A48 E**. Continue to follow **ALGONQUIN RD**. 3.5 mi



3. Turn **RIGHT** onto **S RANDALL RD**. 27.6 mi



4. Turn **LEFT** onto **W INDIAN TRL**. 1.0 mi

OSF St. Anthony



Sorry! When printing directly from the browser your directions or map may not print correctly. For best results, try clicking the Printer-Friendly button.

Suggested Routes

I-90 W
44 mins / 37.84 miles

US-20 W
51 mins / 38.35 miles

= 50.6 minutes

Driving Directions

Save to My Maps



Haligus Rd & Reed Rd
Huntley, IL 60142

Not what you were looking for?

Online Offers: Motels in Huntley



1. Start out going WEST on REED RD toward NORTHBRIDGE DR.

1.0 mi



2. Turn LEFT onto IL-47.

1.1 mi

If you are on REED RD and reach VINE ST you've gone about 0.2 miles too far



3. Turn RIGHT onto W MAIN STREET RD.

1.5 mi

W MAIN STREET RD is just past W CORAL ST

Swedish-American Ho Spital, Rockford



There's a new MapQuest - come try it out!

MAPQUEST

Sorry! When printing directly from the browser your directions or map may not print correctly. For best results, try clicking the Printer-Friendly button.



Starting Location

Haligus Rd & Reed Rd
Huntley, IL 60142

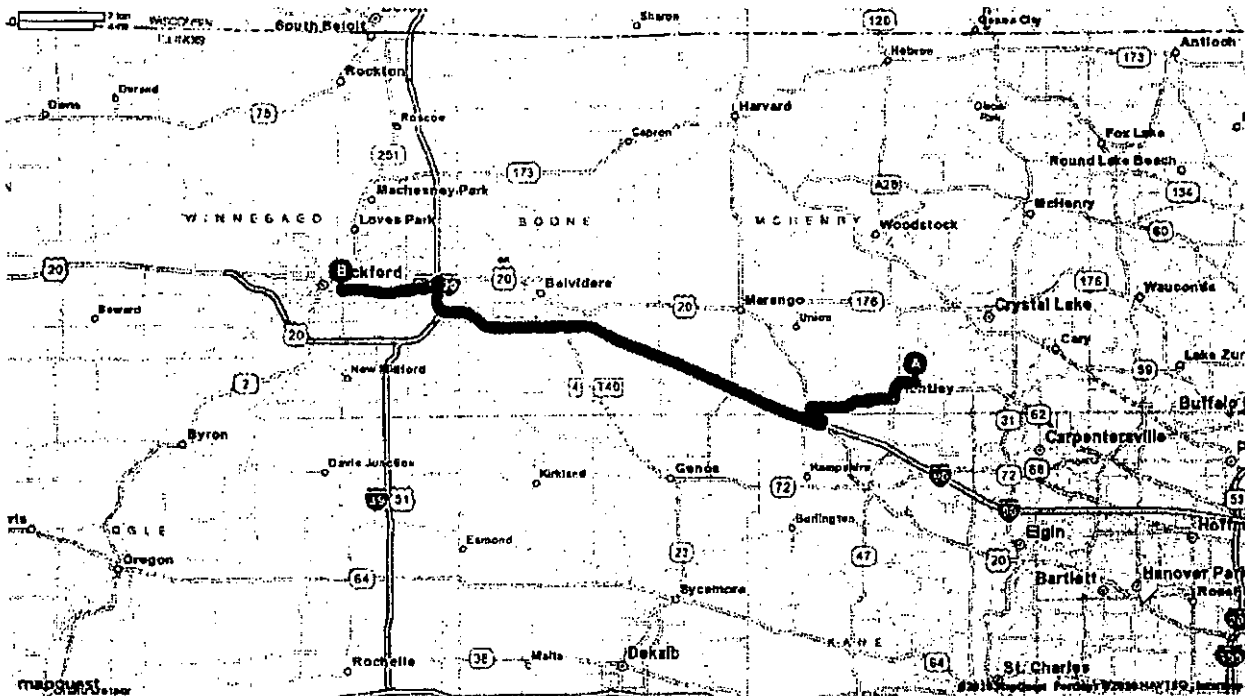


Ending Location

Swedish American Hospital
1401 E State St
Rockford, IL 61104
(815) 966-4400

Total Travel Estimate: 53 minutes / 41.28 miles Fuel Cost: [Calculate](#)

x 1.15 = 60.95



Haligus Rd & Reed Rd [Edit](#)
Huntley, IL 60142



1. Start out going WEST on REED RD toward NORTHBRIDGE DR. 1.0 mi



2. Turn LEFT onto IL-47. 1.1 mi



3. Turn RIGHT onto W MAIN STREET RD. 1.5 mi



4. Turn LEFT onto HARMONY RD/CR-A49. 0.2 mi

Turn RIGHT onto HARMONY RD/CR-

Rush-Copley Medical Center



There's a new MapQuest - come try it out!

MAPQUEST.

Sorry! When printing directly from the browser your directions or map may not print correctly. For best results, try clicking the Printer-Friendly button.



Starting Location

Haligus Rd & Reed Rd
Huntley, IL 60142

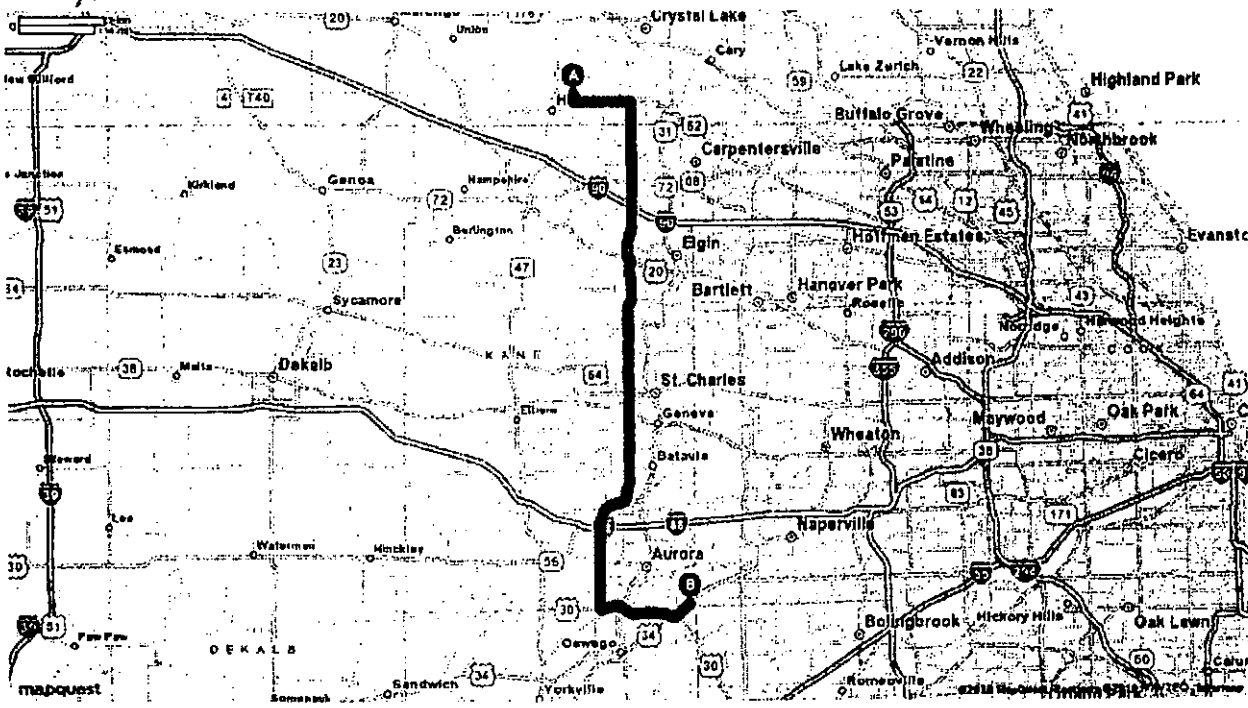


Ending Location

Rush-Copley Medical Center
2000 Ogden Ave
Aurora, IL 60504
Website | (630) 978-6200

Total Travel Estimate: 58 minutes / 42.59 miles Fuel Cost: [Calculate](#)

X 1.15 = 66.70



Haligus Rd & Reed Rd
Huntley, IL 60142



1. Start out going **SOUTH** on **HALIGUS RD** toward **FAITHS WAY**. 0.5 mi



2. Turn **LEFT** onto **ALGONQUIN RD/CR-A48**. E. Continue to follow **ALGONQUIN RD**. 3.5 mi



3. Turn **RIGHT** onto **S RANDALL RD**. 25.0 mi



4. Turn **RIGHT** onto **ORCHARD RD**. 7.5 mi

Rockford Memorial Hospital



There's a new MapQuest - come try it out!



Sorry! When printing directly from the browser your directions or map may not print correctly. For best results, try clicking the Printer-Friendly button.



Starting Location

Haligus Rd & Reed Rd
Huntley, IL 60142

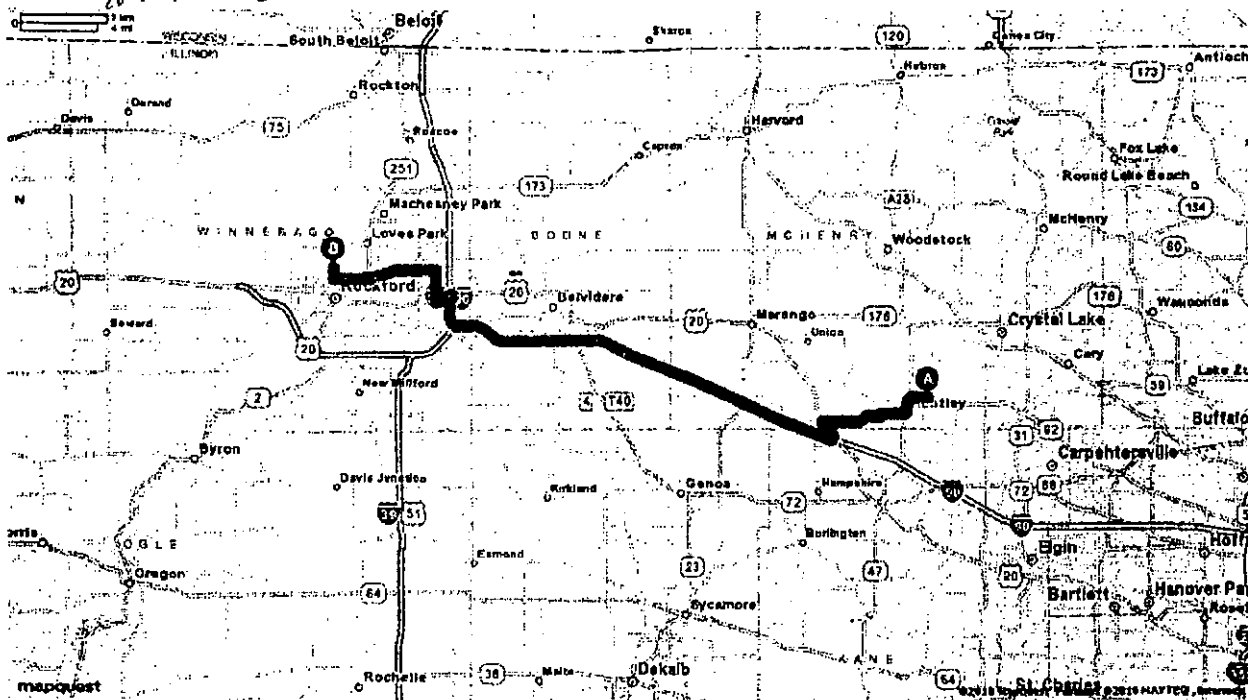


Ending Location

Rockford Memorial Hospital
2400 N Rockton Ave
Rockford, IL 61103
Website | (815) 971-5000

Total Travel Estimate: 1 hour / 45.13 miles Fuel Cost: [Calculate](#)

x 1.15 = 69



Haligus Rd & Reed Rd [Edit](#)

Huntley, IL 60142



1. Start out going WEST on REED RD toward NORTHBRIDGE DR. 1.0 mi



2. Turn LEFT onto IL-47. 1.1 mi



3. Turn RIGHT onto W MAIN STREET RD. 1.5 mi



4. Turn LEFT onto HARMONY RD/CR-A49. 0.2 mi

Turn RIGHT onto HARMONY RD/CR-